

MAGNOLIA AVE. ATLANTIC ST. TO GHS		ESSEX AVE. TO GHS	
	AM		AM
Western & Magnolia Aves.	6:49	Rose Baker Senior Center	6:45
Magnoila Ave. & Westbrook Ln.	6:51	Main Street Bus Stop	6:46
Magnolia Ave. & Carrie Lane	6:55	Heights at Cape Ann	6:51
Essex & Magnolia Avenues	6:56	West Gloucester Train Station	6:53
Essex Avenue & Concord St.	6:57	Essex Avenue & Concord St.	6:55
Concord & Atlantic Streets	7:00	Essex Avenue & Fernald St.	6:57
Atlantic St. & Castle View Drive	7:03	Essex Avenue & Summer St.	6:58
Atlantic St. & Brooks Road	7:05	Essex Town Line	7:00
Concord Street & Becker Circle	7:08	Essex Avenue & Woodman St.	7:01
West Gloucester Train Station	7:12	Essex Avenue & Forest Lane	7:02
Essex & Fernwood Lake Aves.	7:13	Essex Ave. & Lawrence Mtn. Rd.	7:04
Essex Ave. & Gibbs Hill Dr.	7:13	Essex Avenue & New Way Lane	7:05
Essex Ave. & Edgewood Rd	7:14	Essex Avenue & Magnolia Aves.	7:07
Gloucester High School	7:19	West Gloucester Train Station	7:08
		Essex Ave. & Gibbs Hill Dr.	7:09
		Essex Ave. & Edgewood Road	7:10
		Gloucester High School	7:15

GHS TO MAGNOLIA AVE. ATLANTIC ST.		GHS TO ESSEX AVENUE	
	PM		PM LATE
Rose Baker Senior Center	2:00	Rose Baker Senior Center	2:00 4:30
Main Street Bus Stop	2:01	Main Street Bus Stop	2:01 4:31
Gloucester High School	2:15	Gloucester High School	2:15 —
Western & Centennial Aves.	2:17	Western & Centennial Avenues	— 4:33
Western & Hesperus Aves.	2:21	Heights at Cape Ann	2:19 4:36
Hammond Castle & Castle Hill Road	2:22	West Gloucester Train Station	2:21 4:38
Hesperus Ave. & Newton Rd.	2:24	Essex Avenue & Concord St.	2:23 4:40
Norman & Lexington Aves.	2:25	Essex Avenue & Fernald St.	2:25 4:41
Magnolia Square	2:26	Essex Avenue & Summer St.	2:26 4:42
Lexington Ave. & Flume Rd.	2:27	Essex Town Line	2:28 4:43
Magnolia Square	2:28	Essex Avenue & Woodman St.	2:29 4:44
Western & Magnolia Aves.	2:30	Essex Avenue & Forest Lane	2:30 4:45
Magnoila Ave. & Westbrook Ln.	2:32	Essex Ave. & Lawrence Mtn. Rd.	2:32 4:47
Magnolia Ave. & Carrie Lane	2:36	Essex Avenue & New Way Lane	2:33 4:48
Essex & Magnolia Avenues	2:37	Essex Magnolia Avenues	2:35 4:50
Essex Avenue & Concord St.	2:38	West Gloucester Train Station	2:36 4:51
Concord & Atlantic Streets	2:41	Essex Ave. & Gibbs Hill Dr.	2:37 —
Atlantic St. & Castle View Drive	2:44	Essex Ave. & Edgewood Road	2:38 4:52
Atlantic St. & Brooks Road	2:46	Gloucester High School	2:41 —
Concord Street & Becker Circle	2:49	arrive Rose Baker Senior Center/ Rogers St/across street	2:45 4:57
Essex & Fernwood Lake Aves.	2:56		
Essex Ave. & Gibbs Hill Dr.	2:57		
Essex Ave. & Edgewood Rd	2:58		

How to catch a CATA pass?

The Unlimited Pass

In person: Passes will be on sale at Gloucester High School.

August 24, 25, 26	1:00 to 4:00 p.m.
August 29	10:00 a.m. to 4:00 p.m.
August 30, 31, September 1	Lunch blocks to 4:00 p.m.

The Unlimited Pass is a photo ID and the student must be present at the time of purchase.

The Pass Plus

In person: Passes will be on sale at Gloucester High School.

August 24, 25, 26	1:00 to 4:00 p.m.
August 29	10:00 a.m. to 4:00 p.m.
August 30, 31, September 1	Lunch blocks to 4:00 p.m.


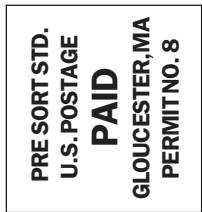
By mail: Complete the form on the reverse side, enclose a check for \$25.00 (Pass Plus), \$100 (Semester Pass), or \$200 (Annual Pass) made payable to CATM (Cape Ann Transit Management, Inc.) **Send it with a self-addressed, stamped envelope to:**
 CATM
 3 Rear Pond Road
 Gloucester, MA 01930

Online: Visit <https://canntran.square.site/>
 (do not use Internet Explorer)


You will receive your Pass in the mail within a few days.

Sorry, no passes will be sold at the CATA office.

For more information call 978-283-7278.



Gloucester High School Students Fall – Spring 2022-2023



Transit Services and Schedule
 For Gloucester High School Students

Student Pass Plans

For your convenience, CATA offers several student pass options designed to suit the needs of all students from the daily to the occasional rider.

The Unlimited Pass

A semester or annual pass that allows the holder unlimited use of the CATA System (except for the Shopping Mall Express) with no additional charge per ride. The Unlimited Pass is a photo ID. The student will have his/her picture taken when purchasing this pass.

The Unlimited Spring Semester Pass and Annual Pass will allow the holder to ride CATA throughout the Summer of 2023. The cost is:

The Unlimited Semester (Fall or Spring) Pass	\$100
The Unlimited Annual Pass	\$200

For families with more than one student in the Gloucester School System, purchases of *additional* Unlimited Annual Passes will be discounted as follows:

Second Pass	\$190
Third or More Passes	\$180 each

Income Eligible Families

In some cases, discounted passes may be available to income eligible families. If you think you qualify, you may request this discounted pass by providing proof of hardship with any of the following documents:

- 2021 Federal Income Tax Return
- SSI letter of income
- Transitional Assistance letter of income

Proof of income must be in writing to:

CATM General Manager

3 Rear Pond Road

Gloucester, MA 01930

The Pass Plus

An annual \$25.00 pass that allows the holder to ride at a reduced fare of 50¢ per trip. A Pass Plus purchased after August 23, 2022 will be good through August 31, 2023.

.....✂️.....
(PLEASE PRINT CLEARLY.)

Name: _____

Street Address: _____

Gloucester, MA 01930 Phone: _____

Grade: _____ Gloucester High School

Cash or check only. Credit cards not accepted.

DOWNTOWN GLOUCESTER TO GLOUCESTER HIGH SCHOOL		GLOUCESTER HIGH SCHOOL TO DOWNTOWN GLOUCESTER	
	AM		PM
Washington & Poplar Sts.	6:58	Gloucester High School	2:15
Poplar St. & Maplewd Ave.	6:59	Gloucester Crossing	2:26
Maplewd Ave. & Glou. Ave.	7:00	Millpond Medical Bldg.	2:31
Maplewd Ave. & Grove St.	7:01	Addison Gilbert Hospital	2:34
Maplewd Ave. & Cleve. St	7:02	Poplar Park	2:35
McDonald's®	7:04	Sheedy Park	2:42
Maplewd Ave. Prospect St.	7:06	Gloucester Train Sta.	2:46
Prospect & Pleasant Sts.	7:07	McPherson Park	2:48
Prospect & Warner Sts.	7:08	Post Office & City Hall	2:49
Destino's	7:09	Curtis Clark Building	2:53
Rose Baker Senior Center		Rose Baker Senior Center	2:55
(Rogers St)	7:10		
Gloucester High School	7:15		

Additional late buses to Downtown Gloucester from GHS at 3:07 and 4:07 p.m.

MAGNOLIA TO GLOUCESTER HIGH SCHOOL		GLOUCESTER HIGH SCHOOL TO MAGNOLIA	
	AM		PM LATE
Western Ave. & Stage Fort Park	7:01	Gloucester High School	2:15 —
West. & Hesperus Aves.	7:02	West. & Centennial Aves.	2:17 4:05
Hammond Castle	7:03	Western Ave/Stage Fort Pk	2:18 4:06
Hesperus Ave. & Newton Rd.	7:06	West. & Hesperus Aves.	2:21 4:07
Norman & Lexington Aves.	7:07	Hesperus Ave. & Castle Hill Rd.	2:22 4:09
Magnolia Square	7:08	Hesperus Ave. & Newton Road	2:24 4:11
Lexington Ave. & Flume Rd.	7:09	Norman & Lexington Aves.	2:25 4:12
Magnolia Square	7:10	Magnolia Square	2:26 4:13
Western & Magnolia Aves.	7:12	Lexington Ave & Flume Road	2:27 4:14
Western Ave. & Ryan Road	7:13	Magnolia Square	2:28 4:15
Ravenswood Park	7:14	Western & Magnolia Aves.	2:28 4:19
Western & Hesperus Aves.	7:15	Western Ave & Ryan Road	— 4:20
Stage Fort Park/Western Ave.	7:18	Western/Hesperus Aves.	— 4:23
Gloucester High School	7:20		

McDonald's is a registered trademark of McDonalds Corp.

BACK SHORE ROCKY NECK TO GLOUCESTER HIGH SCHOOL		ROCKY NECK EASTERN AVE. TO GHS	
	AM		AM
Rockport Market	6:40	Rocky Neck	7:03
Cape Hedge Inn	6:44	E. Gloucester Square	7:05
Long Beach Dairy Maid	6:48	E. Main/Haskell Streets	7:06
Thatcher Rd/Witham St	6:49	Sayward St./Bass Ave.	7:07
Atlantic/Beach Roads	6:52	Thatcher Rd./Marina Dr.	7:08
Beach/Moorland Roads	6:53	Thatcher Rd./Barn Ln.	7:09
Atlantic/Moorland Rds.	6:54	Eastern/Harrison Aves.	7:11
Atlantic/High Popples Rds.	6:55	Eastern Ave/Webster St.	7:13
Atlantic/Grapevine Rds.	6:56	Rose Baker Senior Center	
Niles Beach	6:57	(Rogers St)	7:15
E. Point/Grapevine Rds.	6:58	Gloucester High School	7:20
East Main St./Rocky Neck Ave.	7:00		
East Gloucester Square	7:02		
Rose Baker Senior Center	7:06		
Gloucester Train Station	7:08		
Gloucester High School	7:12		

GHS TO ROCKY NECK BACK SHORE ROCKPORT		GHS TO EASTERN AVE. ROCKY NECK	
	PM		PM
Glou. High School	2:15	Glou. High School	2:15
Rose Baker Senior Center/ Rogers St./across street	2:20	Flanagan Square	2:23
Bass Ave. & E. Main St.	2:22	Eastern Ave./Webster St.	2:26
East Gloucester Square	2:25	Eastern Ave./Hartz St.	2:27
Rocky Neck Ave. & East Main	2:27	Eastern Ave./Barn Lane	2:29
E. Point/Grapevine Rd.	2:28	Eastern Ave./Witham St.	2:29
Niles Beach	2:29	Barn Lane/Thatcher Rd.	2:30
Atlantic & Grapevine Rd.	2:32	Thatcher Rd./Marina Dr.	2:31
Atlantic/High Popples Rd.	2:33	Bass Ave. & Hartz St.	2:32
Atlantic/Moorland Road	2:34	Bass Ave & E. Main St.	2:33
Atlantic & Beach Roads	2:37	East Glou. Square	2:36
Thatcher Rd/Marina Dr.	2:45	Rocky Neck	2:38
Thatcher Rd/Witham St.	2:46		
Long Beach Dairy Maid	2:47		
South & Frank Streets	2:50		
Cape Hedge Inn	2:51		
South St. & Eden Road	2:53		
South St. & Jerden's Ln.	2:55		
Dock Square, Rockport	2:58		

ROCKPORT LANESVILLE WASHINGTON ST. TO GHS		WASHINGTON ST. CHERRY ST. TO GHS	
	AM		AM
Rockport Market	6:40	Washington/Colburn Sts.	6:58
Dock Square	6:41	Washington/Revere Sts.	7:00
Rockport Train Station	6:44	Annisquam Vil. Church	7:02
Pigeon Cove Post Office	6:47	650 Washington Street	7:04
Washingt./Woodbury Sts.	6:50	Willow Rest	7:05
Langsford/Rockwood Ln	6:51	Washington/Stanwd Sts.	7:06
Langsford/Norseman Ave.	6:52	Gee Ave./Cherry Street	7:07
Lanesville Post Office	6:53	Cherry St./Cherry Hill Rd.	7:08
Bay View Fire Station	6:55	Cherry St./Finch Lane	7:09
Annisquam Vil. Church	6:57	Cherry/Reynard Streets	7:11
Annisq. Wooden Bridge	6:58	Addison Gilbert Hosp. Brick Shelter	
Washington/Dennison Sts.	6:59		7:13
Washington/Hodgkins Sts.	7:03	Gloucester High School	7:18
Washington/Wheeler Sts.	7:04		
Addison Gilbert Hosp. Brick Shelter	7:05		
Washington/Poplar Sts.	7:06		
Gloucester Train Station (Wash. St. side)	7:08		
Gloucester High School	7:13		

GHS TO WASHINGTON ST. LANESVILLE ROCKPORT		GHS TO WASHINGTON ST. CHERRY ST. LANESVILLE	
	PM		PM LATE
Gloucester High School	2:15	Gloucester High School	2:15 3:30
Washington/Poplar Sts.	2:20	Washington/Poplar Sts.	2:20 3:34
Addison Gilbert Hosp.	2:21	Addison Gilbert Hosp.	2:21 3:35
Washington/Wheeler Sts.	2:22	Washington/Wheeler Sts.	2:22 3:36
Willow Rest	2:25	Cherry/Reynard Sts.	2:24 3:39
Washington/Dennison Sts.	2:26	Cherry St./Finch Lane	2:26 3:40
Annisq. Wooden Bridge	2:28	Cherry St./Cherry Hill Rd.	2:27 3:41
Annisquam Vil. Church	2:29	Stanwood St./Gee Ave.	2:28 3:42
Bay View Fire Station	2:30	Willow Rest	2:29 3:43
Lanesville Post Office	2:33	Washingt./Dennison Sts.	2:30 3:44
Washington St./Munsey Ln.	2:35	Annisq. Wooden Bridge	2:32 3:46
Washington/Woodbury Sts.	2:37	Annisquam Vil. Church	2:33 3:47
Pigeon Cove Post Office	2:40	Bay View Fire Station	2:34 3:48
Rockport Train Station	2:43	Lanesville Post Office	2:36 3:49
Rockport Market	2:46	Langsford/Andrews Sts.	2:37 3:51
		Washingt./Woodbury Sts.	2:39 3:53
		Pigeon Cove Post Office	2:41 3:55
		Rockport Market	2:45 4:00